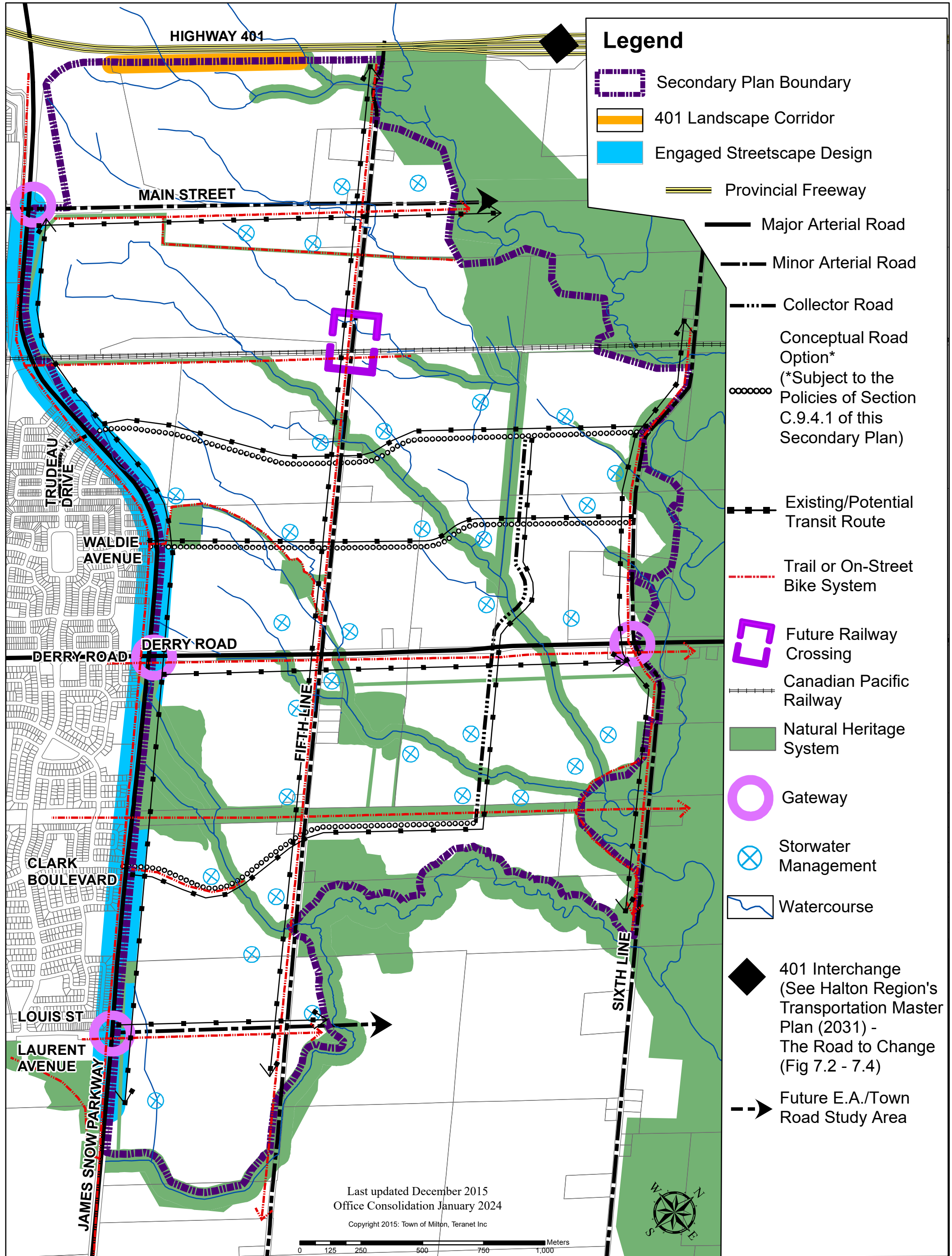









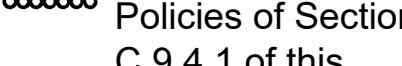
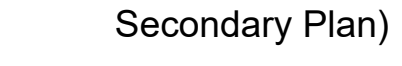

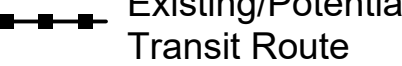

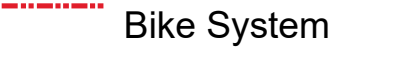

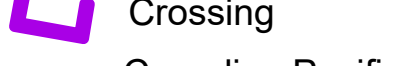
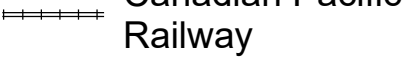


TOWN OF MILTON OFFICIAL PLAN Schedule C-9-A

DERRY GREEN CORPORATE BUSINESS PARK STRUCTURE PLAN




Legend

-  Secondary Plan Boundary
-  401 Landscape Corridor
-  Engaged Streetscape Design
-  Provincial Freeway
-  Major Arterial Road
-  Minor Arterial Road
-  Collector Road
-  Conceptual Road Option*
(*Subject to the Policies of Section C.9.4.1 of this Secondary Plan)
-  Existing/Potential Transit Route
-  Trail or On-Street Bike System
-  Future Railway Crossing
-  Canadian Pacific Railway
-  Natural Heritage System
-  Gateway
-  Stormwater Management
-  Watercourse
-  401 Interchange
(See Halton Region's Transportation Master Plan (2031) - The Road to Change (Fig 7.2 - 7.4))
-  Future E.A./Town Road Study Area

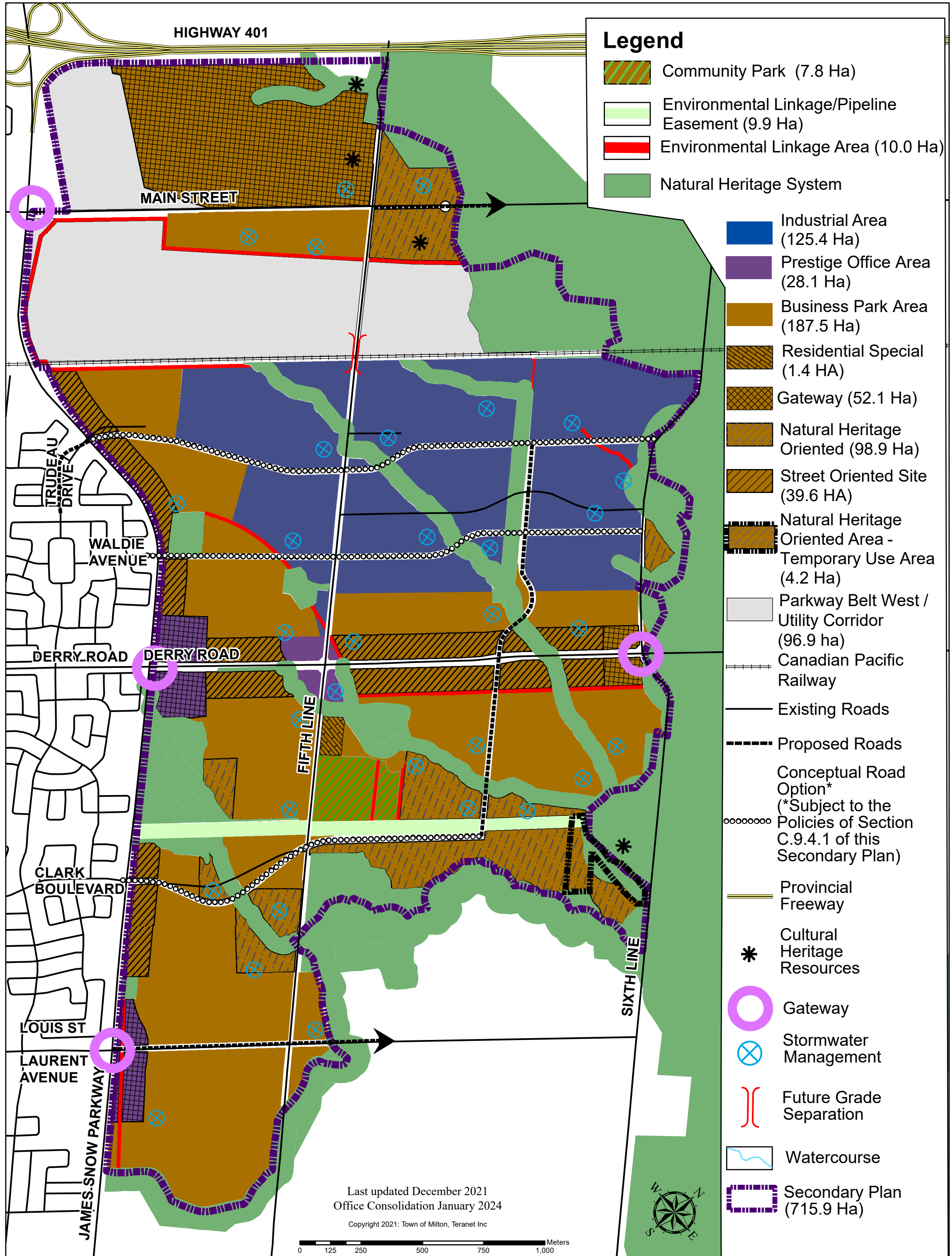
Last updated December 2015
Office Consolidation January 2024

Copyright 2015: Town of Milton, Teranet Inc



TOWN OF MILTON OFFICIAL PLAN Schedule C-9-B

DERRY GREEN CORPORATE BUSINESS PARK LAND USE PLAN





TOWN OF MILTON OFFICIAL PLAN Schedule C-9-C

DERRY GREEN CORPORATE BUSINESS PARK PHASING PLAN

